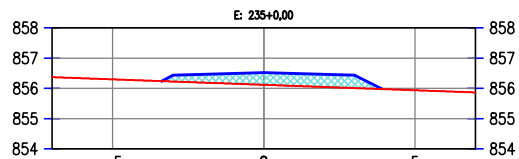
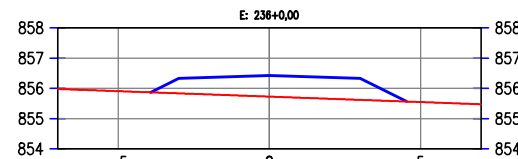


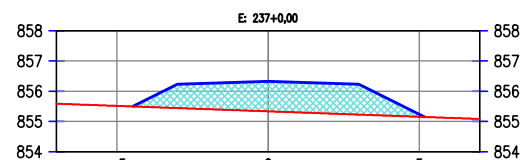
COTAS TN	856.72	856.69	856.65	856.58	856.51	856.43	856.36	856.33	856.29
COTAS PROJ.			856.62	856.59	856.65	856.59	856.39	856.33	856.29
COTAS VERM.			0.01		-0.15	0.16			



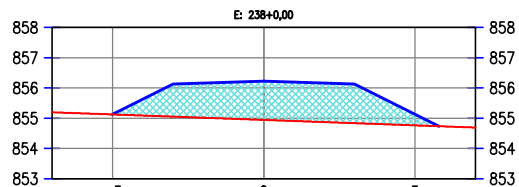
COTAS TN	856.33	856.30	856.26	856.19	856.12	856.04	855.97	855.94	855.90
COTAS PROJ.			856.24	856.46	856.52	856.46	855.96	855.94	855.90
COTAS VERM.			0.27		-0.41	0.42			



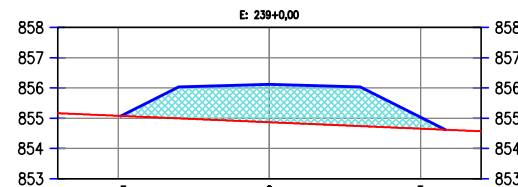
COTAS TN	855.94	855.91	855.87	855.80	855.73	855.65	855.58	855.55	855.51
COTAS PROJ.			855.87	856.36	856.42	856.36	855.83	855.56	855.55
COTAS VERM.			0.56		-0.70	0.71		0.25	



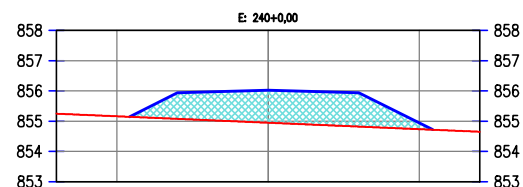
COTAS TN	855.55	855.51	855.48	855.41	855.33	855.26	855.19	855.15	855.12
COTAS PROJ.			855.50	856.26	856.32	856.26	855.73	855.29	855.12
COTAS VERM.			0.25	0.85	-0.99	1.00	0.54	-0.08	



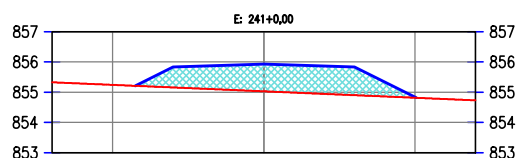
COTAS TN	855.16	855.12	855.09	855.02	854.94	854.87	854.80	854.76	854.73
COTAS PROJ.			855.13	856.16	856.22	856.16	855.63	855.13	854.74
COTAS VERM.			-0.01	0.54	1.15	-1.28	1.29	0.83	-0.37



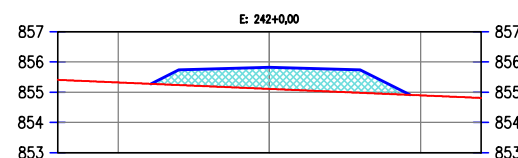
COTAS TN	855.12	855.08	855.04	854.95	854.87	854.78	854.70	854.65	854.61
COTAS PROJ.			855.06	855.53	856.06	856.12	856.06	855.53	854.65
COTAS VERM.			0.49	1.11	-1.26	1.26	0.84	-0.38	



COTAS TN	855.20	855.16	855.12	855.03	854.95	854.86	854.78	854.73	854.69
COTAS PROJ.			855.14	855.96	856.02	855.96	855.43	854.93	854.72
COTAS VERM.			0.32	0.93	-1.08	1.10	0.66	-0.20	



COTAS TN	855.28	855.24	855.20	855.11	855.03	854.94	854.86	854.81	854.77
COTAS PROJ.			855.21	855.86	855.92	855.86	855.33	854.81	854.77
COTAS VERM.			0.14	0.75	-0.90	0.92	0.48	-0.02	



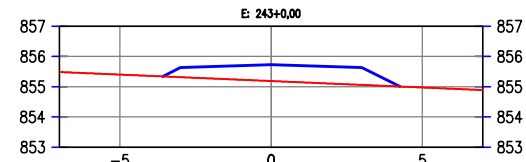
COTAS TN	855.36	855.32	855.28	855.19	855.11	855.02	854.94	854.89	854.85
COTAS PROJ.			855.27	855.76	855.82	855.76	855.23	854.91	854.85
COTAS VERM.			0.57	-0.72	0.74	0.30			

JOTA BARROS PROJETOS
Arthur Moreira Torquato
Engº Civil - CREA 539000 - CE

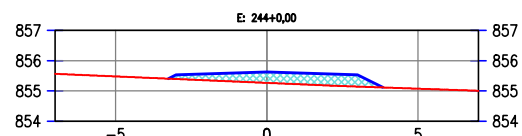


PREFEITURA MUNICIPAL DE SÃO BENEDITO / CE.	
PAVIMENTAÇÃO ASFÁLTICA DA ESTRADA QUE LIGA A CE 187 AO DISTRITO DE BARREIROS.	
SEÇÕES TRANSVERSAIS	
PROJETISTA:	ENG. CIVIL ARTHUR MOREIRA TORQUATO - CREA 53.9000-CE
ARQUIVO:	PAV.ASF_BARR.SB_01-14.14_SEÇ_R0.DWG

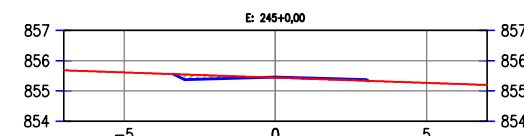
PRANCHA:	1 / 14
ESCALA:	1/250



COTAS TN	855.44	855.40	855.36	855.27	855.19	855.10	855.02	854.97	854.93
COTAS PROJ.			855.34	855.66	855.72	855.66	855.13		
COTAS VERM.				0.39	-0.54	0.56	0.12		



COTAS TN	855.52	855.48	855.44	855.35	855.27	855.18	855.11	855.08	855.04
COTAS PROJ.			855.41	855.56	855.62	855.56	855.12		
COTAS VERM.				0.21	-0.36	0.38			



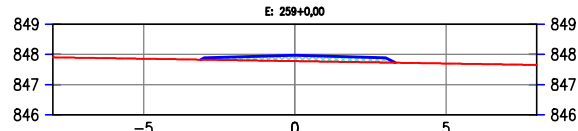
COTAS TN	855.65	855.61	855.58	855.51	855.44	855.37	855.30	855.27	855.23
COTAS PROJ.			855.56	855.40	855.46	855.40	855.33		
COTAS VERM.				-0.11	-0.02	0.03			


JOTA BARROS PROJETOS
 Arthur Moreira Torquato
 Engº Civil - CREA 53900D - CE

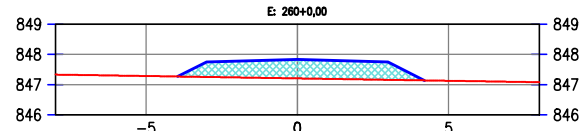


PREFEITURA MUNICIPAL DE SÃO BENEDITO / CE.	
PAVIMENTAÇÃO ASFÁLTICA DA ESTRADA QUE LIGA A CE 187 AO DISTRITO DE BARREIROS.	
SEÇÕES TRANSVERSAIS	
PROJETISTA:	ENG. CIVIL ARTHUR MOREIRA TORQUATO - CREA 53.900D-CE
ARQUIVO:	PAV.ASF_BARR.SB_01-14.14_SEÇ_R0.DWG

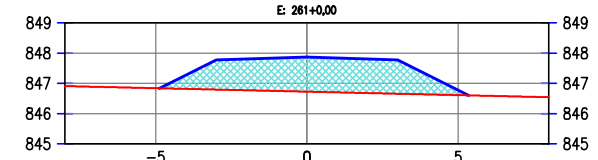
PRANCHA:	2 / 14
ESCALA:	1/250



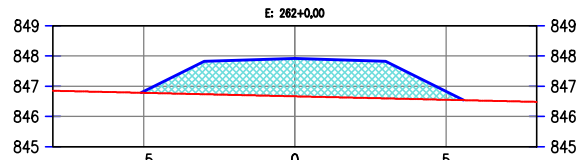
COTAS TN	847,87	847,85	847,84	847,81	847,77	847,74	847,71	847,70	847,68
COTAS PROJ.			847,82	847,91	847,97	847,91	847,72		
COTAS VERM.				0.11	-0.20	0.17			



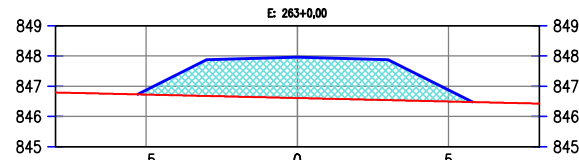
COTAS TN	847,30	847,28	847,27	847,24	847,20	847,17	847,14	847,13	847,11
COTAS PROJ.			847,27	847,77	847,83	847,77	847,54		
COTAS VERM.				0.54	-0.63	0.60	0.10		



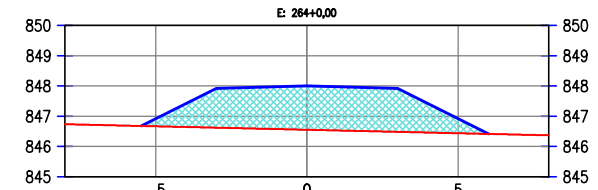
COTAS TN	846,86	846,84	846,82	846,77	846,72	846,68	846,63	846,61	846,59
COTAS PROJ.		846,84	847,28	847,81	847,87	847,81	847,28	846,63	
COTAS VERM.			0.46	1.04	-1.14	1.13	0.65	-0.17	



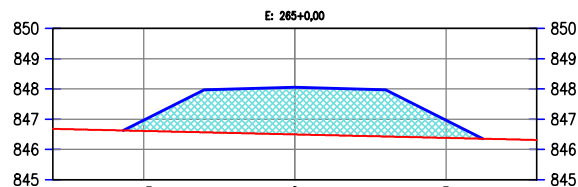
COTAS TN	846,80	846,78	846,76	846,71	846,67	846,62	846,57	846,55	846,53
COTAS PROJ.		846,78	847,32	847,85	847,91	847,85	847,32	846,82	
COTAS VERM.		-0.04	0.57	1.14	-1.25	1.23	0.75	-0.27	



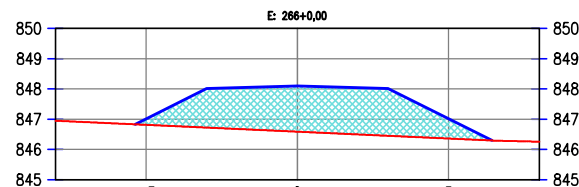
COTAS TN	846,75	846,72	846,70	846,66	846,61	846,56	846,52	846,49	846,47
COTAS PROJ.		846,67	847,37	847,90	847,96	847,90	847,37	846,87	
COTAS VERM.		-0.15	0.67	1.25	-1.35	1.34	0.85	-0.38	



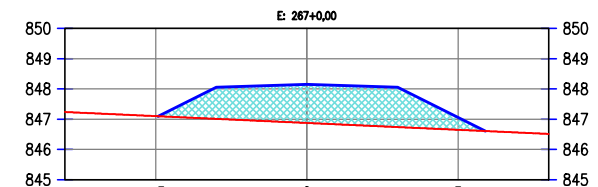
COTAS TN	846,69	846,67	846,64	846,60	846,55	846,51	846,46	846,44	846,41
COTAS PROJ.		846,68	846,92	847,42	848,01	847,95	847,42	846,92	
COTAS VERM.		-0.25	0.77	1.35	-1.46	1.44	0.96	-0.48	0.00



COTAS TN	846,63	846,61	846,59	846,54	846,49	846,45	846,40	846,38	846,36
COTAS PROJ.		846,56	847,46	847,99	848,05	847,99	847,46	846,96	
COTAS VERM.		-0.35	0.88	1.45	-1.56	1.55	1.06	-0.58	0.11



COTAS TN	846,86	846,81	846,77	846,68	846,58	846,49	846,40	846,36	846,31
COTAS PROJ.		846,81	847,51	848,04	848,10	848,04	847,51	847,01	
COTAS VERM.		-0.20	0.75	1.37	-1.52	1.55	1.11	-0.65	0.20



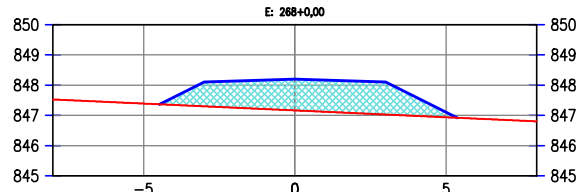
COTAS TN	847,15	847,10	847,05	846,96	846,87	846,78	846,69	846,65	846,60
COTAS PROJ.		847,10	847,56	848,09	848,15	848,09	847,56	847,06	
COTAS VERM.			0.50	1.12	-1.27	1.31	0.87	-0.41	

JOTA BARROS PROJETOS
Arthur Moreira Torquato
Engº Civil - CREA 539000 - CE

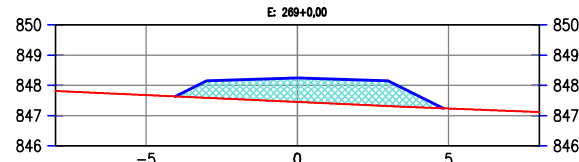


PREFEITURA MUNICIPAL DE SÃO BENEDITO / CE.	
PAVIMENTAÇÃO ASFÁLTICA DA ESTRADA QUE LIGA A CE 187 AO DISTRITO DE BARREIROS.	
SEÇÕES TRANSVERSAIS	
PROJETISTA:	ENG. CIVIL ARTHUR MOREIRA TORQUATO - CREA 53.9000-CE
ARQUIVO:	PAV.ASF_BARR.SB_01-14.14_SEÇ_R0.DWG

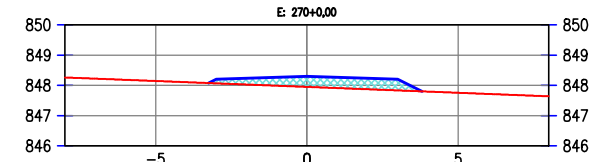
PRANCHA:
3 / 14
ESCALA:
1/250



COTAS TN	847.43	847.39	847.34	847.25	847.16	847.07	846.98	846.89
COTAS PROJ.	847.36	847.60	848.13	848.19	848.13	847.80	846.94	846.89
COTAS VERM.	0.26	0.88	-1.03	1.06	0.62	-0.17		



COTAS TN	847.72	847.68	847.63	847.54	847.45	847.36	847.27	847.19
COTAS PROJ.	847.65	848.18	848.24	848.18	847.85	847.23	847.19	
COTAS VERM.	0.02	0.64	-0.79	0.82	0.38			



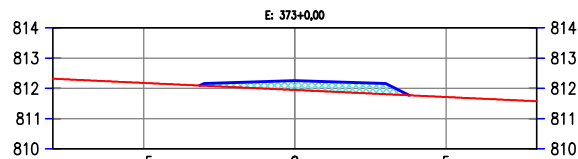
COTAS TN	848.18	848.14	848.10	848.03	847.95	847.87	847.79	847.75	847.71
COTAS PROJ.	848.07	848.23	848.29	848.23	847.80	847.75	847.71		
COTAS VERM.	0.21	-0.35	0.36						


JOTA BARROS PROJETOS
 Arthur Moreira Torquato
 Engº Civil - CREA 53900D - CE

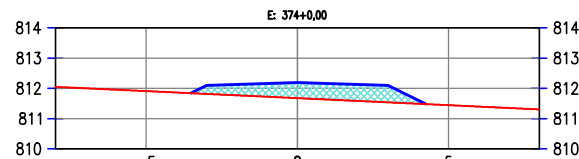


PREFEITURA MUNICIPAL DE SÃO BENEDITO / CE.	
PAVIMENTAÇÃO ASFÁLTICA DA ESTRADA QUE LIGA A CE 187 AO DISTRITO DE BARREIROS.	
SEÇÕES TRANSVERSAIS	
PROJETISTA:	ENG. CIVIL ARTHUR MOREIRA TORQUATO - CREA 53.900D-CE
ARQUIVO:	PAV.ASF_BARR.SB_01-14.14_SEÇ_R0.DWG

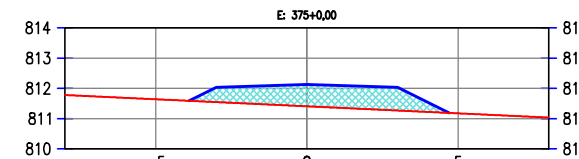
PRANCHA:
4 / 14
 ESCALA:
 1/250



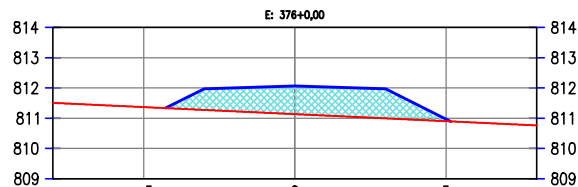
COTAS TN	812.22	812.18	812.13					
COTAS PROJ.		812.09	812.19	812.04	811.95	811.85	811.76	811.67
COTAS VERM.			0.16	-0.31	0.34			



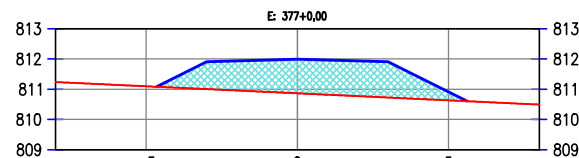
COTAS TN	811.95	811.91	811.86					
COTAS PROJ.		811.84	812.13	812.19	811.68	811.58	811.49	811.40
COTAS VERM.			0.36	-0.52	0.55	0.11		



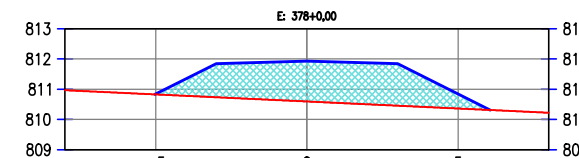
COTAS TN	811.68	811.64	811.59					
COTAS PROJ.		811.59	812.07	811.50	811.41	811.31	811.22	811.17
COTAS VERM.			0.57	-0.72	0.75	0.32		



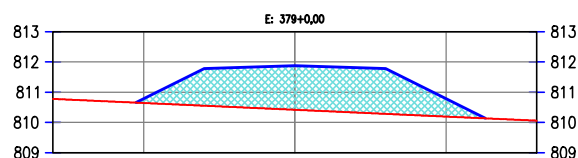
COTAS TN	811.41	811.37	811.32					
COTAS PROJ.		811.37	812.00	812.06	811.13	811.04	810.95	810.86
COTAS VERM.		0.15	0.77	-0.93	0.96	0.52	-0.07	



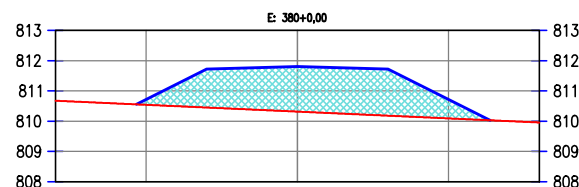
COTAS TN	811.14	811.10	811.05					
COTAS PROJ.		811.06	811.41	811.94	810.96	810.77	810.68	810.59
COTAS VERM.		0.36	0.98	-1.13	1.17	0.73	-0.28	



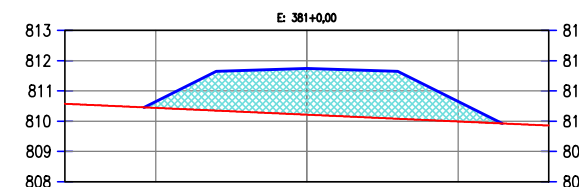
COTAS TN	810.87	810.83	810.78					
COTAS PROJ.		810.84	811.34	811.87	810.59	810.50	810.41	810.32
COTAS VERM.		-0.02	0.56	1.19	-1.34	1.37	0.94	-0.48



COTAS TN	810.69	810.64	810.60					
COTAS PROJ.		810.65	811.28	811.81	810.51	810.42	810.33	810.24
COTAS VERM.		-0.14	0.68	1.30	-1.45	1.48	1.04	-0.59



COTAS TN	810.58	810.54	810.49					
COTAS PROJ.		810.55	811.22	811.75	810.41	810.32	810.23	810.14
COTAS VERM.		-0.18	0.72	1.34	-1.49	1.52	1.08	-0.63



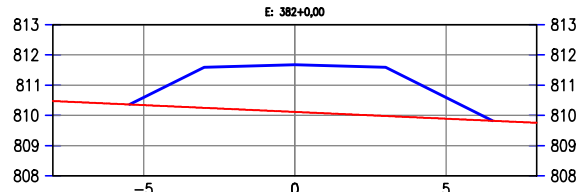
COTAS TN	810.48	810.44	810.39					
COTAS PROJ.		810.45	811.15	811.68	810.30	810.21	810.12	810.03
COTAS VERM.		-0.21	0.76	1.38	-1.53	1.56	1.12	-0.66

JOTA BARROS PROJETOS
Arthur Moreira Torquato
Engº Civil - CREA 53900D - CE

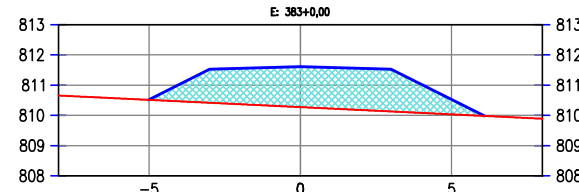


PREFEITURA MUNICIPAL DE SÃO BENEDITO / CE.	
PAVIMENTAÇÃO ASFÁLTICA DA ESTRADA QUE LIGA A CE 187 AO DISTRITO DE BARREIROS.	
SEÇÕES TRANSVERSAIS	
PROJETISTA:	ENG. CIVIL ARTHUR MOREIRA TORQUATO - CREA 53.900D-CE
ARQUIVO:	PAV.ASF_BARR.SB_01-14.14_SEÇ_R0.DWG

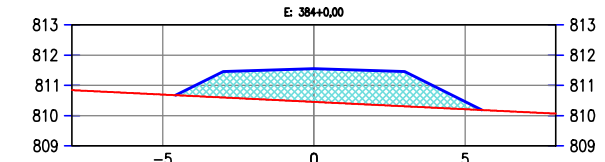
PRANCHA:	5 / 14
ESCALA:	1/250



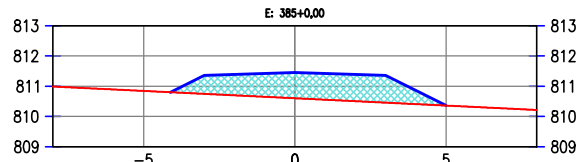
COTAS TN	810.38	810.34	810.29	810.20	810.11	810.02	809.93	809.84
COTAS PROJ.	810.36	810.59	811.09	811.62	811.68	811.62	811.09	809.89
COTAS VERM.	-0.25	0.80	1.42	-1.57	1.60	1.16	-0.70	0.25



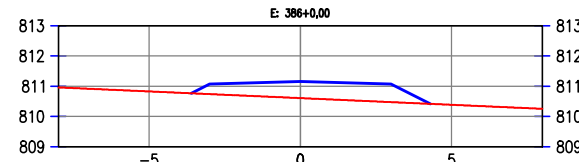
COTAS TN	810.56	810.51	810.46	810.37	810.27	810.17	810.08	809.98
COTAS PROJ.	810.52	811.02	811.55	811.61	811.55	811.02	810.52	809.98
COTAS VERM.	-0.01	0.56	1.19	-1.34	1.38	0.94	-0.48	0.04



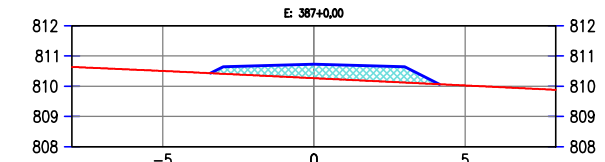
COTAS TN	810.74	810.69	810.65	810.55	810.45	810.35	810.26	810.16
COTAS PROJ.	810.67	810.96	811.49	811.55	811.49	810.96	810.46	810.16
COTAS VERM.	0.31	0.94	-1.10	1.13	0.70	-0.25	-0.25	0.00



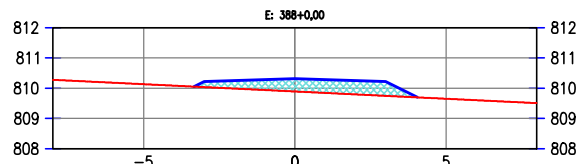
COTAS TN	810.89	810.84	810.80	810.70	810.60	810.51	810.41	810.31
COTAS PROJ.	810.88	811.39	811.45	811.39	810.86	810.36	810.36	810.31
COTAS VERM.	0.07	0.69	-0.85	0.89	0.45	-0.00	0.00	0.00



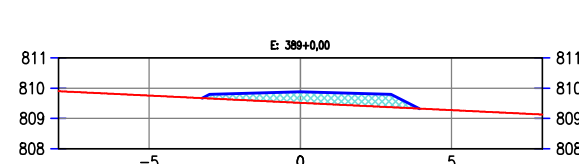
COTAS TN	810.87	810.85	810.78	810.70	810.61	810.52	810.43	810.34
COTAS PROJ.	810.77	811.10	811.16	811.10	810.52	810.43	810.34	810.34
COTAS VERM.	0.40	-0.55	0.58	0.14	0.09	0.09	0.00	0.00



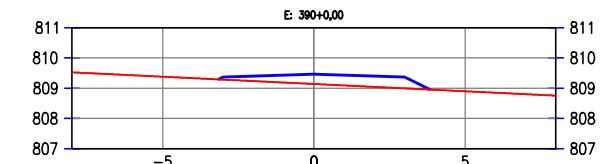
COTAS TN	810.55	810.50	810.46	810.36	810.27	810.17	810.07	809.98
COTAS PROJ.	810.43	810.67	810.73	810.67	810.07	810.07	810.03	809.98
COTAS VERM.	0.31	-0.47	0.50	0.07	0.00	0.00	0.00	0.00



COTAS TN	810.18	810.13	810.08	809.99	809.89	809.79	809.70	809.60
COTAS PROJ.	810.05	810.25	810.31	810.25	809.89	809.89	809.89	809.60
COTAS VERM.	0.26	-0.42	0.46	0.02	0.00	0.00	0.00	0.00



COTAS TN	809.80	809.75	809.71	809.61	809.51	809.42	809.32	809.22
COTAS PROJ.	809.67	809.82	809.88	809.82	809.42	809.32	809.22	809.22
COTAS VERM.	0.21	-0.37	0.41	0.00	0.00	0.00	0.00	0.00



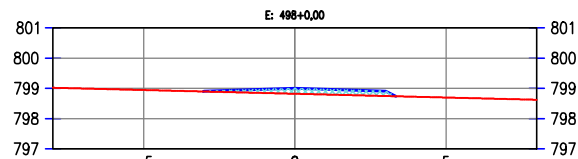
COTAS TN	809.43	809.38	809.33	809.23	809.14	809.04	808.94	808.85
COTAS PROJ.	809.29	809.40	809.46	809.40	808.95	808.90	808.85	808.85
COTAS VERM.	0.17	-0.32	0.36	0.00	0.00	0.00	0.00	0.00

JOTA BARROS PROJETOS
Arthur Moreira Torquato
Engº Civil - CREA 53900D - CE

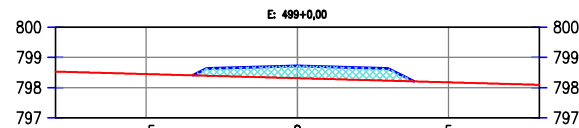


PREFEITURA MUNICIPAL DE SÃO BENEDITO / CE.	
PAVIMENTAÇÃO ASFÁLTICA DA ESTRADA QUE LIGA A CE 187 AO DISTRITO DE BARREIROS.	
SEÇÕES TRANSVERSAIS	
PROJETISTA:	ENG. CIVIL ARTHUR MOREIRA TORQUATO - CREA 53.900D-CE
ARQUIVO:	PAV.ASF_BARR.SB_01-14.14_SEÇ_R0.DWG

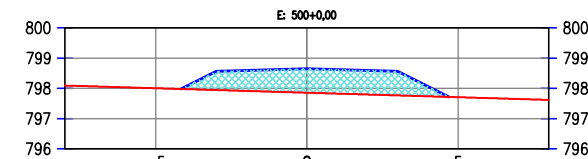
PRANCHA:	6 / 14
ESCALA:	1/250



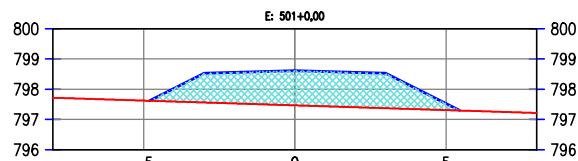
COTAS TN	798.97	798.94	798.92	798.87	798.82	798.77	798.72	798.70	798.67
COTAS PROJ.			-798.89	798.94	799.00	798.94	-798.74		
COTAS VERM.			0.07	-0.18	0.17				



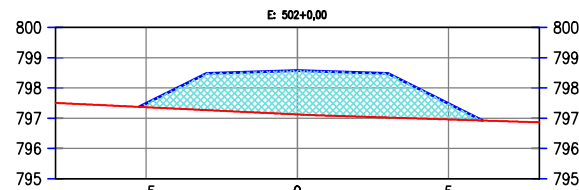
COTAS TN	798.47	798.45	798.42	798.36	798.31	798.25	798.20	798.17	798.15
COTAS PROJ.			-798.40	798.66	798.72	798.66	798.20		
COTAS VERM.			0.29	-0.41	0.40				



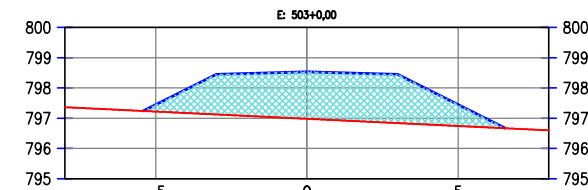
COTAS TN	798.03	798.00	797.97	797.91	797.85	797.79	797.74	797.71	797.68
COTAS PROJ.		-798.08	798.59	798.65	798.59	798.59	797.72		
COTAS VERM.		0.09	0.66	-0.80	0.79	0.32			



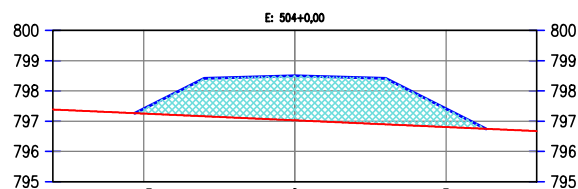
COTAS TN	797.66	797.62	797.59	797.53	797.47	797.40	797.34	797.31	797.28
COTAS PROJ.		-797.62	798.02	798.55	798.61	798.55	798.02	-797.52	
COTAS VERM.		0.43	1.02	-1.15	1.15	0.68	-0.21		



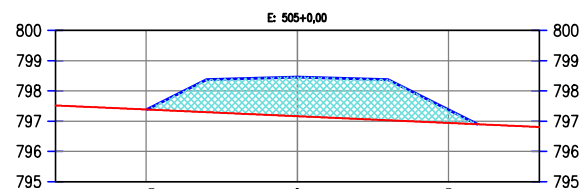
COTAS TN	797.41	797.36	797.32	797.22	797.13	797.05	796.99	796.96	796.93
COTAS PROJ.		-797.46	797.98	798.51	798.57	798.51	797.98	-797.48	
COTAS VERM.		-0.12	0.67	1.29	-1.45	1.46	0.99	-0.52	0.06



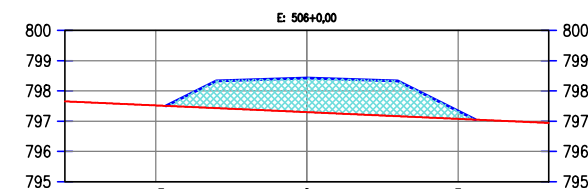
COTAS TN	797.27	797.22	797.17	797.08	796.98	796.89	796.79	796.74	796.70
COTAS PROJ.		-797.45	797.95	798.48	798.54	798.48	797.95	-797.45	
COTAS VERM.		-0.23	0.77	1.40	-1.56	1.59	1.16	-0.70	0.25



COTAS TN	797.29	797.25	797.21	797.12	797.03	796.94	796.85	796.81	796.76
COTAS PROJ.		-797.26	797.91	798.44	798.50	798.44	797.91	-797.41	
COTAS VERM.		-0.16	0.70	1.32	-1.47	1.50	1.06	-0.60	0.15



COTAS TN	797.43	797.39	797.34	797.25	797.16	797.07	796.98	796.94	796.90
COTAS PROJ.		-797.38	797.87	798.40	798.46	798.40	797.87	-797.37	
COTAS VERM.		0.53	1.15	-1.30	1.33	0.89	-0.43		



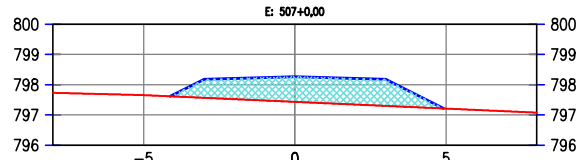
COTAS TN	797.56	797.52	797.48	797.39	797.30	797.21	797.12	797.08	797.03
COTAS PROJ.		-797.50	797.83	798.36	798.42	798.36	797.83	-797.33	
COTAS VERM.		0.36	0.98	-1.13	1.15	0.71	-0.26		

JOTA BARROS PROJETOS
Arthur Moreira Torquato
Engº Civil - CREA 53900D - CE

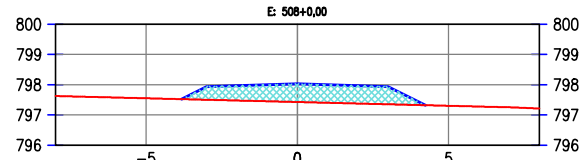


PREFEITURA MUNICIPAL DE SÃO BENEDITO / CE.	
PAVIMENTAÇÃO ASFÁLTICA DA ESTRADA QUE LIGA A CE 187 AO DISTRITO DE BARREIROS.	
SEÇÕES TRANSVERSAIS	
PROJETISTA:	ENG. CIVIL ARTHUR MOREIRA TORQUATO - CREA 53.900D-CE
ARQUIVO:	PAV.ASF_BARR.SB_01-14.14_SEÇ_R0.DWG

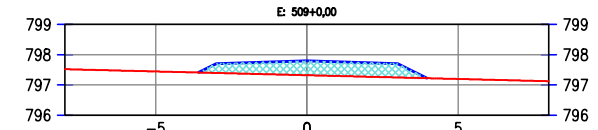
PRANCHA:	7 / 14
ESCALA:	1/250



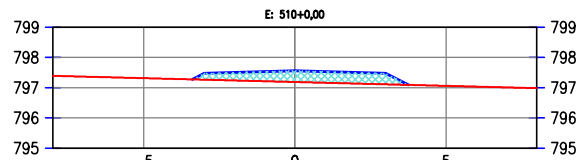
COTAS TN	797.68	797.65	797.61	797.52	797.43	797.34	797.25	797.21	797.17
COTAS PROJ.		797.67	797.62	798.20	798.26	798.20	797.67	797.21	
COTAS VERM.		0.06	0.68	-0.83	0.86	0.42	0.42		



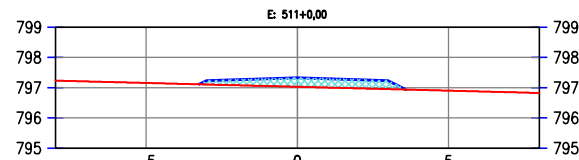
COTAS TN	797.58	797.55	797.53	797.48	797.43	797.38	797.33	797.30	797.28
COTAS PROJ.		797.52	797.97	797.97	798.03	797.97	797.44		
COTAS VERM.			0.49	-0.60	0.59	0.11	0.11		



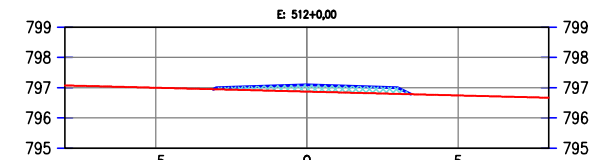
COTAS TN	797.47	797.45	797.42	797.37	797.32	797.27	797.22	797.20	797.17
COTAS PROJ.		797.41	797.73	797.79	797.73	797.22			
COTAS VERM.			0.36	-0.47	0.46				



COTAS TN	797.34	797.31	797.29	797.24	797.19	797.13	797.08	797.06	797.03
COTAS PROJ.		797.27	797.50	797.56	797.50	797.09			
COTAS VERM.			0.26	-0.37	0.36				



COTAS TN	797.18	797.15	797.13	797.08	797.03	796.98	796.93	796.90	796.87
COTAS PROJ.		797.11	797.26	797.32	797.26	796.94			
COTAS VERM.			0.18	-0.30	0.29				



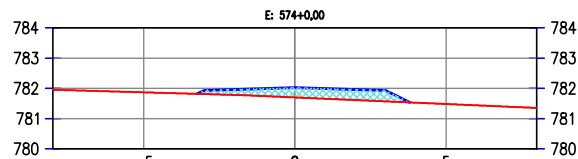
COTAS TN	797.02	797.00	796.97	796.92	796.87	796.82	796.77	796.74	796.72
COTAS PROJ.		796.95	797.03	797.09	797.03	796.78			
COTAS VERM.			0.11	-0.22	0.21				


JOTA BARROS PROJETOS
 Arthur Moreira Torquato
 Engº Civil - CREA 53900D - CE

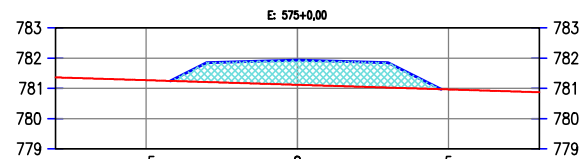


PREFEITURA MUNICIPAL DE SÃO BENEDITO / CE.	
PAVIMENTAÇÃO ASFÁLTICA DA ESTRADA QUE LIGA A CE 187 AO DISTRITO DE BARREIROS.	
SEÇÕES TRANSVERSAIS	
PROJETISTA:	ENG. CIVIL ARTHUR MOREIRA TORQUATO - CREA 53.900D-CE
ARQUIVO:	PAV.ASF_BARR.SB_01-14.14_SEÇ_R0.DWG

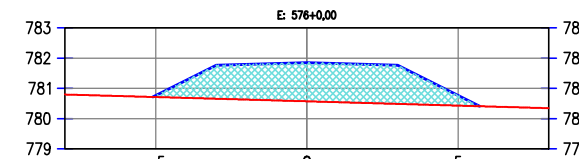
PRANCHA:
8 / 14
 ESCALA:
 1/250



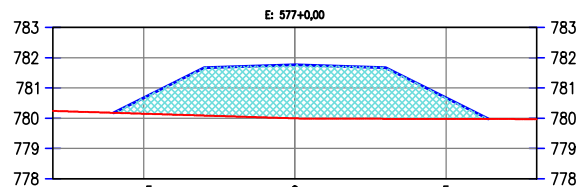
COTAS TN	781.90	781.87	781.84	781.78	781.70	781.61	781.52	781.48	781.44
COTAS PROJ.			781.82	781.96	782.02	781.96	781.53	781.48	
COTAS VERM.				0.18	-0.32	0.35			



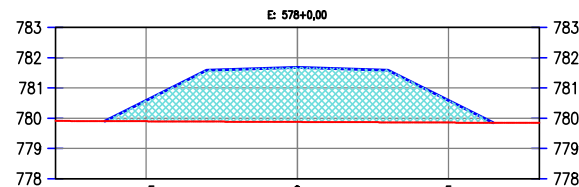
COTAS TN	781.30	781.27	781.24	781.18	781.12	781.05	780.99	780.96	780.93
COTAS PROJ.			781.34	781.88	781.94	781.88	781.35	780.97	780.96
COTAS VERM.			0.11	0.70	-0.82	0.82	0.35		



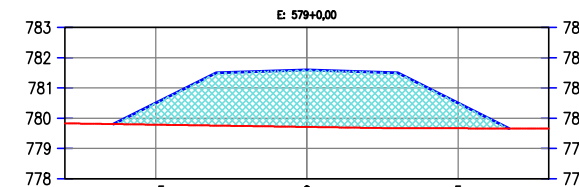
COTAS TN	780.74	780.71	780.68	780.63	780.57	780.51	780.46	780.43	780.40
COTAS PROJ.		780.76	780.68	781.26	781.79	781.85	781.79	781.26	780.43
COTAS VERM.		-0.05	0.58	1.16	-1.28	1.28	0.80	-0.33	



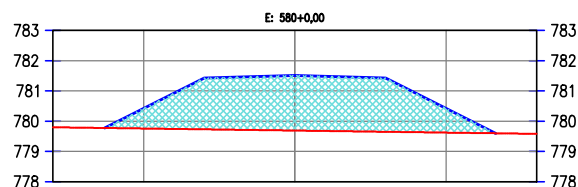
COTAS TN	780.18	780.15	780.12	780.06	780.00	779.98	779.98	779.97	779.97
COTAS PROJ.	780.18	780.68	781.18	781.71	781.77	781.71	781.18	780.68	780.18
COTAS VERM.		-0.53	1.06	1.65	-1.77	1.72	1.20	-0.70	0.20



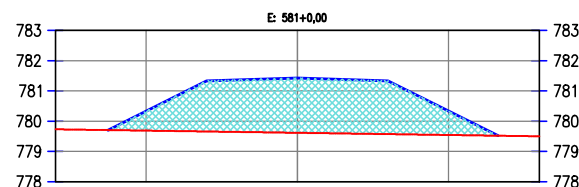
COTAS TN	779.90	779.89	779.89	779.88	779.87	779.86	779.86	779.85	779.85
COTAS PROJ.	779.90	780.59	781.09	781.62	781.68	781.62	781.09	780.59	779.85
COTAS VERM.	0.19	-0.69	1.20	1.73	-1.80	1.75	1.23	-0.73	0.24



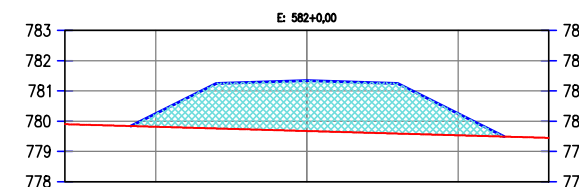
COTAS TN	779.80	779.79	779.77	779.74	779.71	779.68	779.67	779.66	779.66
COTAS PROJ.	779.81	780.50	781.00	781.53	781.59	781.53	781.00	780.50	779.66
COTAS VERM.	0.20	-0.72	1.23	1.79	-1.88	1.85	1.34	-0.84	0.34



COTAS TN	779.37	779.76	779.74	779.72	779.69	779.66	779.63	779.61	779.61
COTAS PROJ.	779.37	780.42	780.92	781.45	781.51	781.45	780.92	780.42	779.61
COTAS VERM.	0.15	-0.66	1.18	1.73	-1.82	1.79	1.29	-0.80	0.31



COTAS TN	779.70	779.69	779.67	779.64	779.61	779.59	779.56	779.54	779.53
COTAS PROJ.	779.70	780.35	780.83	781.36	781.42	781.36	780.83	780.35	779.53
COTAS VERM.	0.13	-0.65	1.16	1.72	-1.81	1.78	1.28	-0.79	0.31



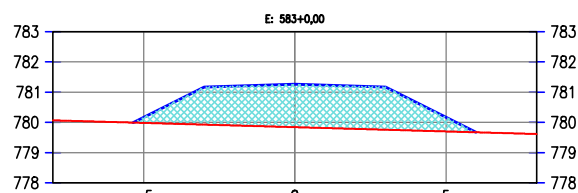
COTAS TN	779.84	779.81	779.79	779.73	779.67	779.62	779.56	779.50	779.49
COTAS PROJ.	779.84	780.25	780.75	781.28	781.34	781.28	780.75	780.25	779.49
COTAS VERM.		-0.44	0.96	1.55	-1.67	1.66	1.19	-0.72	0.25

JOTA BARROS PROJETOS
Arthur Moreira Torquato
Engº Civil - CREA 539000 - CE

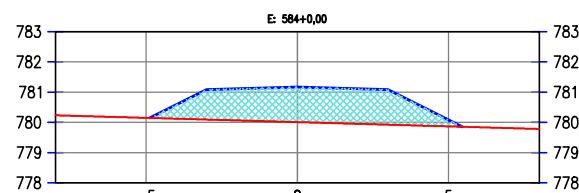


PREFEITURA MUNICIPAL DE SÃO BENEDITO / CE.	
PAVIMENTAÇÃO ASFÁLTICA DA ESTRADA QUE LIGA A CE 187 AO DISTRITO DE BARREIROS.	
SEÇÕES TRANSVERSAIS	
PROJETISTA:	ENG. CIVIL ARTHUR MOREIRA TORQUATO - CREA 53.9000-CE
ARQUIVO:	PAV.ASF_BARR.SB_01-14.14_SEÇ_R0.DWG

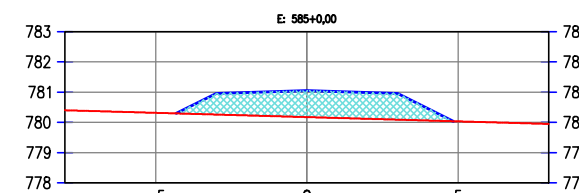
PRANCHA:
9 / 14
ESCALA:
1/250



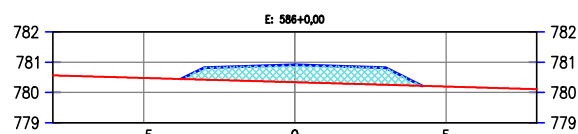
COTAS TN	780,01	779,98	779,95	779,90	779,84	779,78	779,73	779,67
COTAS PROJ.	779,99	780,66	781,19	781,25	781,19	780,66	780,16	779,67
COTAS VERM.	-0,18	0,71	1,30	-1,41	1,41	0,94	-0,47	-0,18




COTAS TN	780,18	780,15	780,12	780,06	780,01	779,95	779,89	779,84
COTAS PROJ.	780,14	780,58	781,11	781,17	781,11	780,58	779,86	779,85
COTAS VERM.	0,46	1,05	-1,16	1,16	0,89	-0,21	-0,21	-0,21



COTAS TN	780,34	780,31	780,29	780,23	780,17	780,12	780,06	780,00
COTAS PROJ.	780,30	780,86	780,99	781,05	780,99	780,46	780,04	780,00
COTAS VERM.	0,17	0,76	-0,87	0,87	0,40	-0,40	-0,40	-0,40



COTAS TN	780,51	780,48	780,45	780,40	780,34	780,28	780,22	780,17
COTAS PROJ.	780,44	780,85	780,91	780,85	780,22	780,22	780,22	780,17
COTAS VERM.		0,46	-0,57	0,57	0,10	0,10	0,10	0,10



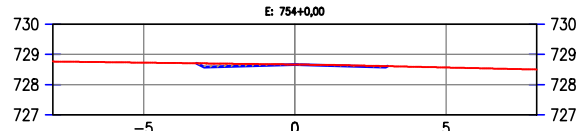
COTAS TN	780,62	780,59	780,57	780,52	780,46	780,41	780,36	780,31
COTAS PROJ.	780,55	780,72	780,78	780,72	780,37	780,37	780,37	780,31
COTAS VERM.		0,20	-0,31	0,31				

JOTA BARROS PROJETOS
Arthur Moreira Torquato
Engº Civil - CREA 538000 - CE

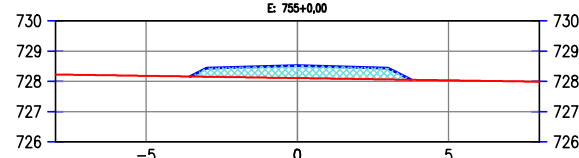


PREFEITURA MUNICIPAL DE SÃO BENEDITO / CE.	
PAVIMENTAÇÃO ASFÁLTICA DA ESTRADA QUE LIGA A CE 187 AO DISTRITO DE BARREIROS.	
SEÇÕES TRANSVERSAIS	
PROJETISTA:	ENG. CIVIL ARTHUR MOREIRA TORQUATO - CREA 53.900D-CE
ARQUIVO:	PAV.ASF_BARR.SB_01-14.14_SEÇ_R0.DWG

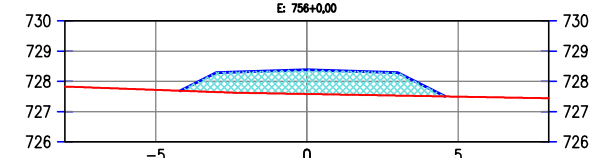
PRANCHA:	10 / 14
ESCALA:	
	1/250



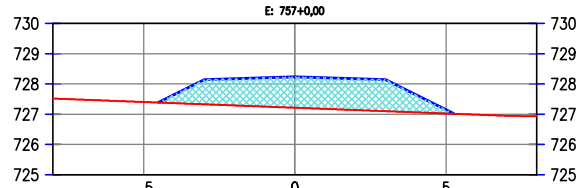
COTAS TN	728.74	728.72	728.71	728.69	728.66	728.63	728.59	728.56	728.54
COTAS PROJ.			728.70	728.61	728.67	728.61	728.61		
COTAS VERM.				-0.08	0.00	-0.03			



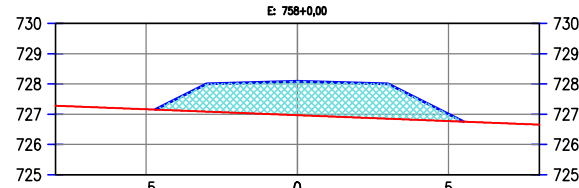
COTAS TN	728.20	728.18	728.17	728.14	728.11	728.08	728.05	728.03	728.02
COTAS PROJ.			728.16	728.46	728.52	728.46	728.05	728.03	728.02
COTAS VERM.				0.32	-0.41	0.38			



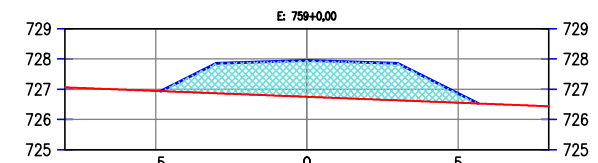
COTAS TN	727.75	727.72	727.68	727.62	727.58	727.55	727.51	727.49	727.48
COTAS PROJ.			727.69	728.32	728.38	728.32	727.51	727.50	727.49
COTAS VERM.			0.11	0.70	-0.80	0.77	0.28		



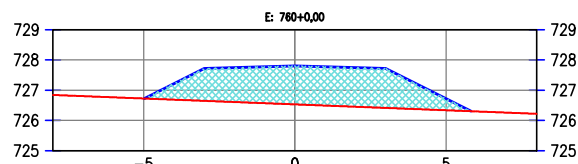
COTAS TN	727.44	727.40	727.37	727.29	727.21	727.14	727.06	727.02	726.99
COTAS PROJ.		727.39	727.64	728.17	728.23	728.17	727.64	727.02	726.99
COTAS VERM.		0.28		0.88	-1.02	1.03	0.58	-0.12	



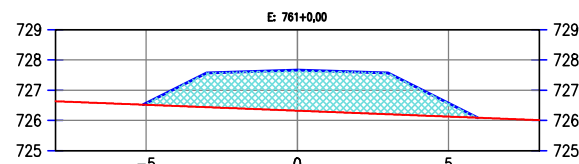
COTAS TN	727.20	727.16	727.12	727.05	726.97	726.89	726.81	726.77	726.73
COTAS PROJ.		727.15	727.50	728.03	728.09	728.03	727.50	726.77	726.73
COTAS VERM.		0.37	0.98	-1.12	1.14	0.69	-0.23		



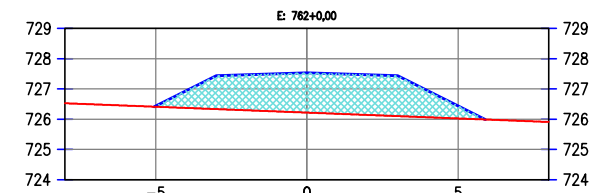
COTAS TN	726.98	726.94	726.91	726.83	726.75	726.67	726.59	726.55	726.51
COTAS PROJ.		726.94	727.36	727.89	727.95	727.89	727.36	726.55	726.51
COTAS VERM.		0.45	1.06	-1.20	1.21	0.76	-0.30		



COTAS TN	726.76	726.72	726.68	726.61	726.53	726.45	726.37	726.33	726.30
COTAS PROJ.		726.72	727.21	727.74	727.80	727.74	727.21	726.33	726.30
COTAS VERM.		0.53	1.14	-1.27	1.29	0.84	-0.38		



COTAS TN	726.55	726.52	726.48	726.40	726.32	726.24	726.16	726.13	726.09
COTAS PROJ.		726.52	727.07	727.60	727.66	727.60	727.07	726.13	726.09
COTAS VERM.		-0.05	0.59	1.20	-1.34	1.36	0.91	-0.44	



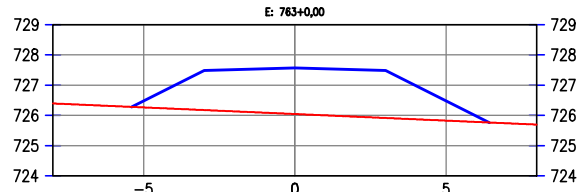
COTAS TN	726.45	726.41	726.37	726.29	726.22	726.14	726.06	726.02	725.98
COTAS PROJ.		726.41	726.94	727.47	727.53	727.47	726.06	726.02	725.98
COTAS VERM.		-0.03	0.57	1.17	-1.31	1.33	0.87	-0.41	

JOTABARROS PROJETOS
Arthur Moreira Torquato
Engº Civil - CREA 639000 - CE

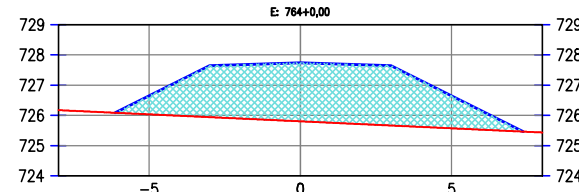


PREFEITURA MUNICIPAL DE SÃO BENEDITO / CE.
PAVIMENTAÇÃO ASFÁLTICA DA ESTRADA QUE LIGA A CE 187 AO DISTRITO DE BARREIROS.
SEÇÕES TRANSVERSAIS
PROJETISTA: ENG. CIVIL ARTHUR MOREIRA TORQUATO - CREA 53.9000-CE
ARQUIVO: PAV.ASF_BARR.SB_01-14.14_SEÇ_R0.DWG

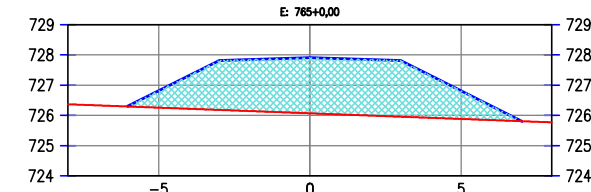
PRANCHA:
11 / 14
ESCALA:
1/250



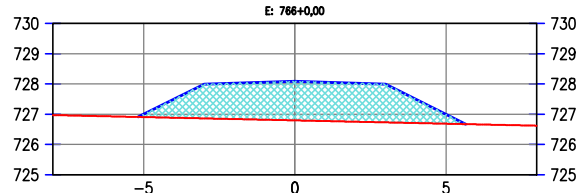
COTAS TN	726.30	726.26	726.22	726.13	726.04	725.96	725.87	725.82	725.78
COTAS PROJ.	726.28	726.26	726.22	726.13	726.04	725.96	725.87	725.82	725.78
COTAS VERM.	-0.22	0.76	1.38	-1.53	1.55	1.11	-0.65	0.20	



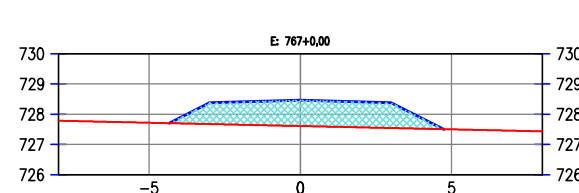
COTAS TN	726.08	726.03	725.99	725.89	725.80	725.71	725.62	725.57	725.52
COTAS PROJ.	726.08	726.04	725.99	725.89	725.80	725.71	725.62	725.57	725.52
COTAS VERM.	0.07	-0.61	1.16	1.78	-1.93	1.97	1.53	-1.07	0.62



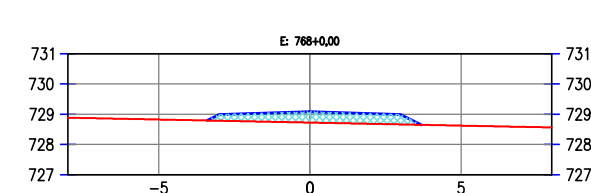
COTAS TN	726.29	726.25	726.22	726.14	726.07	725.99	725.92	725.88	725.84
COTAS PROJ.	726.28	726.25	726.22	726.14	726.07	725.99	725.92	725.88	725.84
COTAS VERM.	0.02	-0.56	1.10	1.70	-1.84	1.85	1.39	-0.93	0.47



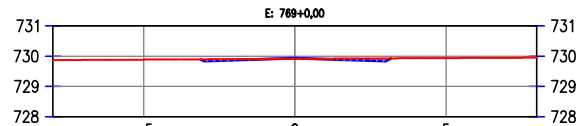
COTAS TN	726.93	726.91	726.88	726.84	726.80	726.75	726.71	726.69	726.66
COTAS PROJ.	726.88	727.50	728.03	728.09	728.03	726.75	726.71	726.69	726.66
COTAS VERM.	-0.09	0.61	1.19	-1.29	1.27	0.79	-0.31		



COTAS TN	727.74	727.72	727.70	727.65	727.61	727.57	727.52	727.50	727.48
COTAS PROJ.	727.74	727.68	727.65	728.41	728.47	728.41	727.52	727.50	727.48
COTAS VERM.		0.18	0.75	-0.86	0.84	0.35			



COTAS TN	728.84	728.82	728.80	728.76	728.72	728.68	728.64	728.62	728.60
COTAS PROJ.	728.84	728.79	729.02	729.08	729.02	728.65	728.64	728.62	728.60
COTAS VERM.			0.26	-0.36	0.34				

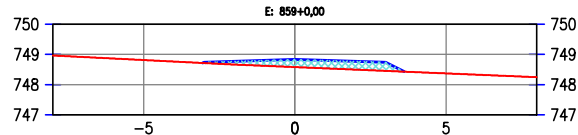


COTAS TN	729.88	729.88	729.89	729.90	729.91	729.92	729.93	729.94	729.94
COTAS PROJ.	729.88	729.88	729.89	729.87	729.93	729.87	729.93	729.94	729.94
COTAS VERM.				-0.03	-0.02	-0.05			

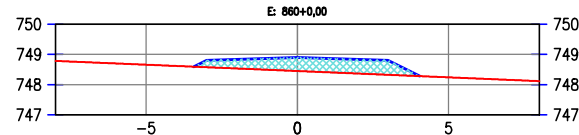
JOTABARROS PROJETOS
Arthur Moreira Torquato
Engº Civil - CREA 53900D - CE



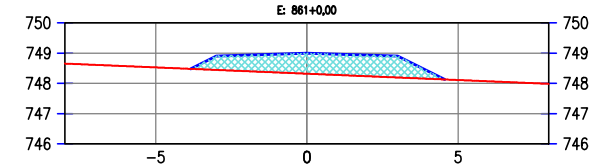
PREFEITURA MUNICIPAL DE SÃO BENEDITO / CE.		PRANCHA:
PAVIMENTAÇÃO ASFÁLTICA DA ESTRADA QUE LIGA A CE 187 AO DISTRITO DE BARREIROS.		12 / 14
SEÇÕES TRANSVERSAIS		ESCALA:
PROJETISTA:	ENG. CIVIL ARTHUR MOREIRA TORQUATO - CREA 53.900D-CE	1/250
ARQUIVO:	PAV.ASF_BARR.SB_01-14.14_SEÇ_R0.DWG	



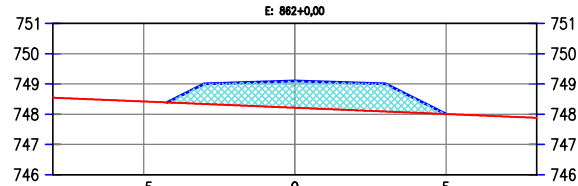
COTAS TN	748.86	748.81	748.76	748.66	748.58	748.49	748.41	748.37	748.33
COTAS PROJ.			748.71	748.77	748.83	748.77	748.43		
COTAS VERM.			0.11	-0.25	0.27				



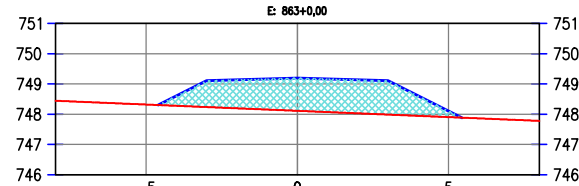
COTAS TN	748.70	748.66	748.61	748.53	748.45	748.36	748.28	748.24	748.20
COTAS PROJ.			748.59	748.83	748.89	748.83	748.56		
COTAS VERM.			0.30	-0.44	0.47	0.02			



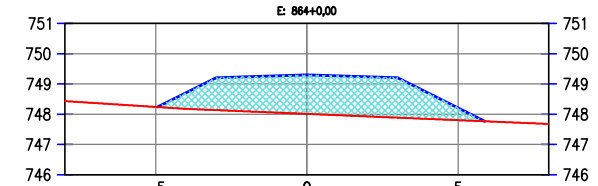
COTAS TN	748.57	748.53	748.48	748.40	748.32	748.23	748.15	748.11	748.07
COTAS PROJ.			748.48	748.93	748.99	748.93	748.40		
COTAS VERM.			0.53	-0.68	0.70	0.25			



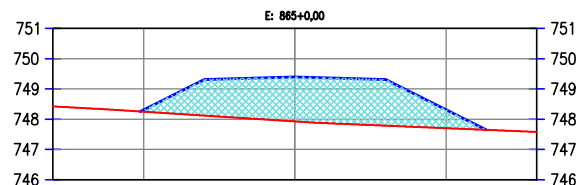
COTAS TN	748.46	748.42	748.38	748.30	748.21	748.13	748.05	748.01	747.96
COTAS PROJ.		748.38	748.38	749.03	749.09	749.03	748.50	748.01	
COTAS VERM.		0.12	0.74	-0.88	0.90	0.46			



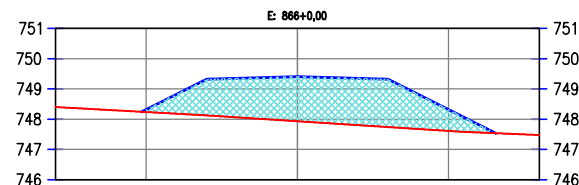
COTAS TN	748.36	748.32	748.28	748.20	748.11	748.03	747.95	747.90	747.86
COTAS PROJ.		748.30	748.61	749.14	749.20	749.14	748.61	747.90	
COTAS VERM.		0.33	0.94	-1.08	1.11	0.66	-0.20		



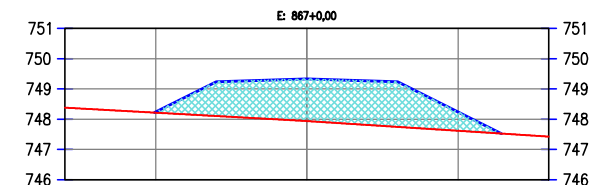
COTAS TN	748.30	748.24	748.18	748.09	748.01	747.93	747.84	747.80	747.76
COTAS PROJ.		748.24	748.71	749.24	749.30	749.24	748.71	747.80	
COTAS VERM.		0.53	1.14	-1.29	1.31	0.86	-0.40		



COTAS TN	748.31	748.25	748.18	748.05	747.93	747.83	747.74	747.70	747.66
COTAS PROJ.		748.25	748.81	749.34	749.40	749.34	748.81	747.70	
COTAS VERM.		0.06	0.63	1.28	-1.47	1.51	1.06	-0.61	0.15



COTAS TN	748.29	748.23	748.18	748.06	747.93	747.80	747.67	747.61	747.56
COTAS PROJ.		748.23	748.82	749.35	749.41	749.35	748.82	747.61	
COTAS VERM.		0.64	1.29	-1.48	1.55	1.14	-0.71	0.26	



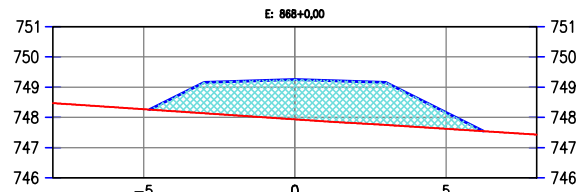
COTAS TN	748.27	748.21	748.16	748.05	747.94	747.81	747.68	747.62	747.55
COTAS PROJ.		748.21	748.74	749.27	749.33	749.27	748.74	747.62	
COTAS VERM.		0.58	1.22	-1.39	1.46	1.06	-0.62	0.19	

JOTA BARROS PROJETOS
Arthur Moreira Torquato
Engº Civil - CREA 63900D - CE

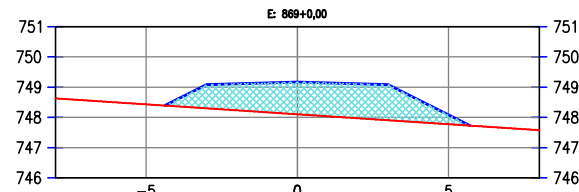


PREFEITURA MUNICIPAL DE SÃO BENEDITO / CE.
PAVIMENTAÇÃO ASFÁLTICA DA ESTRADA QUE LIGA A CE 187 AO DISTRITO DE BARREIROS.
SEÇÕES TRANSVERSAIS
PROJETISTA: ENG. CIVIL ARTHUR MOREIRA TORQUATO - CREA 53.900D-CE
ARQUIVO: PAV.ASF_BARR.SB_01-14.14_SEÇ_R0.DWG

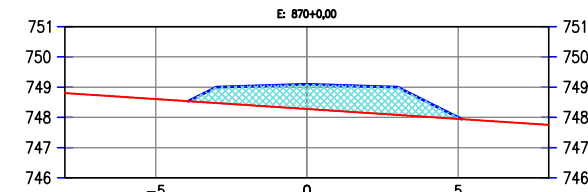
PRANCHA:
13 / 14
ESCALA:
1/250



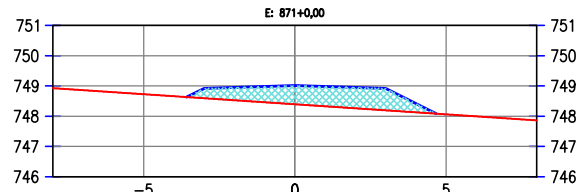
COTAS TN	748.33	748.25	748.20	748.07	747.93	747.81	747.68	747.56
COTAS PROJ.	748.25	748.66	748.20	749.19	749.25	749.19	748.66	747.68
COTAS VERM.	0.46	1.12	-1.32	1.38	0.97	-0.54	0.10	0.10



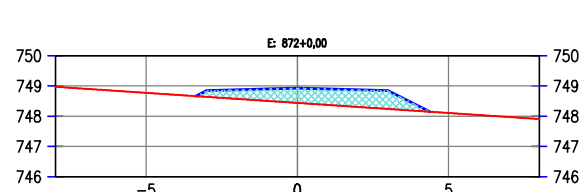
COTAS TN	748.49	748.43	748.36	748.23	748.10	747.97	747.84	747.71
COTAS PROJ.	748.38	748.58	748.36	749.11	749.17	749.11	748.58	747.77
COTAS VERM.	0.22	0.88	-1.07	1.14	0.74	-0.31	0.26	0.14



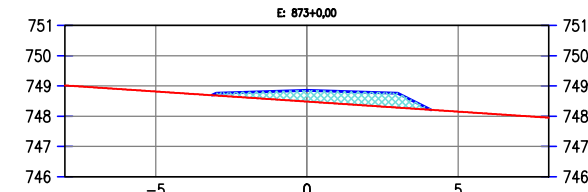
COTAS TN	748.67	748.60	748.54	748.41	748.28	748.14	748.01	747.88
COTAS PROJ.	748.53	748.54	748.54	749.03	749.09	749.03	748.50	747.95
COTAS VERM.	0.62	-0.81	0.89	0.49	-0.05	0.49	0.49	0.49



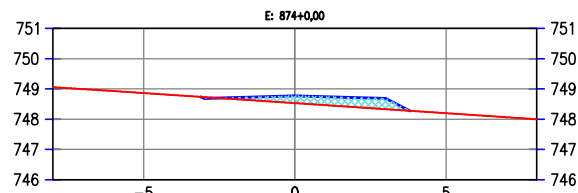
COTAS TN	748.79	748.73	748.66	748.53	748.40	748.26	748.13	748.00
COTAS PROJ.	748.63	748.95	748.95	749.01	748.95	748.42	748.08	748.00
COTAS VERM.	0.42	-0.61	0.69	0.29	0.29	0.29	0.29	0.29



COTAS TN	748.84	748.77	748.71	748.57	748.44	748.31	748.17	748.04
COTAS PROJ.	748.66	748.87	748.87	748.93	748.87	748.34	748.15	748.04
COTAS VERM.	0.30	-0.49	0.56	0.17	0.17	0.17	0.17	0.17



COTAS TN	748.88	748.82	748.75	748.62	748.48	748.35	748.22	748.09
COTAS PROJ.	748.69	748.79	748.79	748.85	748.79	748.29	748.15	748.09
COTAS VERM.	0.17	-0.37	0.44	0.04	0.04	0.04	0.04	0.04



COTAS TN	748.93	748.86	748.80	748.66	748.53	748.40	748.26	748.13
COTAS PROJ.	748.74	748.71	748.77	748.71	748.28	748.20	748.13	748.13
COTAS VERM.	0.05	-0.24	0.31	0.31	0.31	0.31	0.31	0.31

JOTA BARROS PROJETOS
Arthur Moreira Torquato
Engº Civil - CREA 53900D - CE



PREFEITURA MUNICIPAL DE SÃO BENEDITO / CE.	
PAVIMENTAÇÃO ASFÁLTICA DA ESTRADA QUE LIGA A CE 187 AO DISTRITO DE BARREIROS.	
SEÇÕES TRANSVERSAIS	
PROJETISTA:	ENG. CIVIL ARTHUR MOREIRA TORQUATO - CREA 53.900D-CE
ARQUIVO:	PAV.ASF_BARR.SB_01-14.14_SEÇ_R0.DWG

PRANCHA:	14 / 14
ESCALA:	1/250